

**Route 12  
Weekend SafeRide**  
Runs Friday and Saturday Evenings from 10 p.m. to 2 a.m. during the school year. The route runs from the UNI campus to downtown Cedar Falls.  
Call MET or see your driver for schedule.  
or  
[www.mettransit.org/html/schedules.html](http://www.mettransit.org/html/schedules.html)

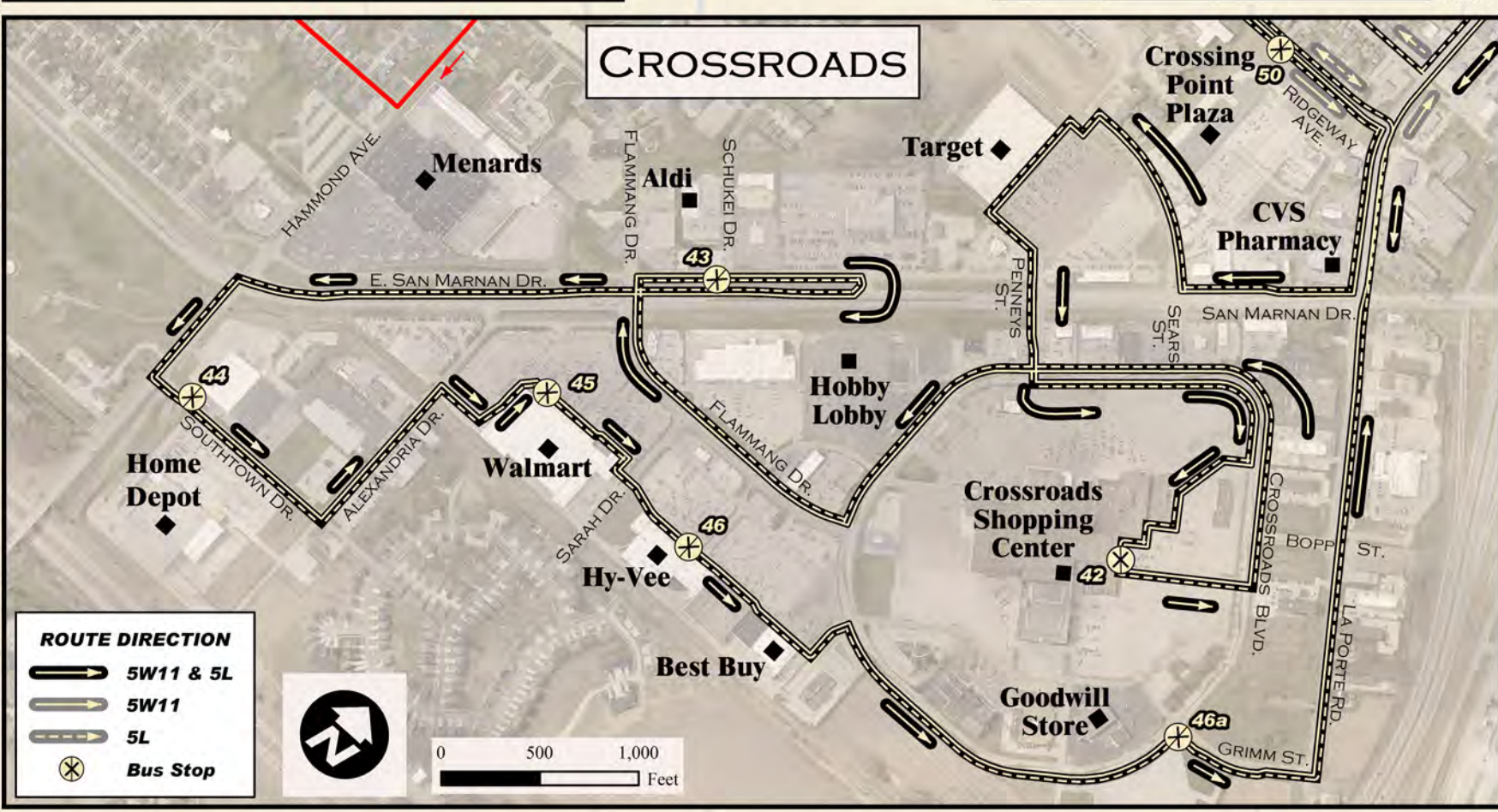
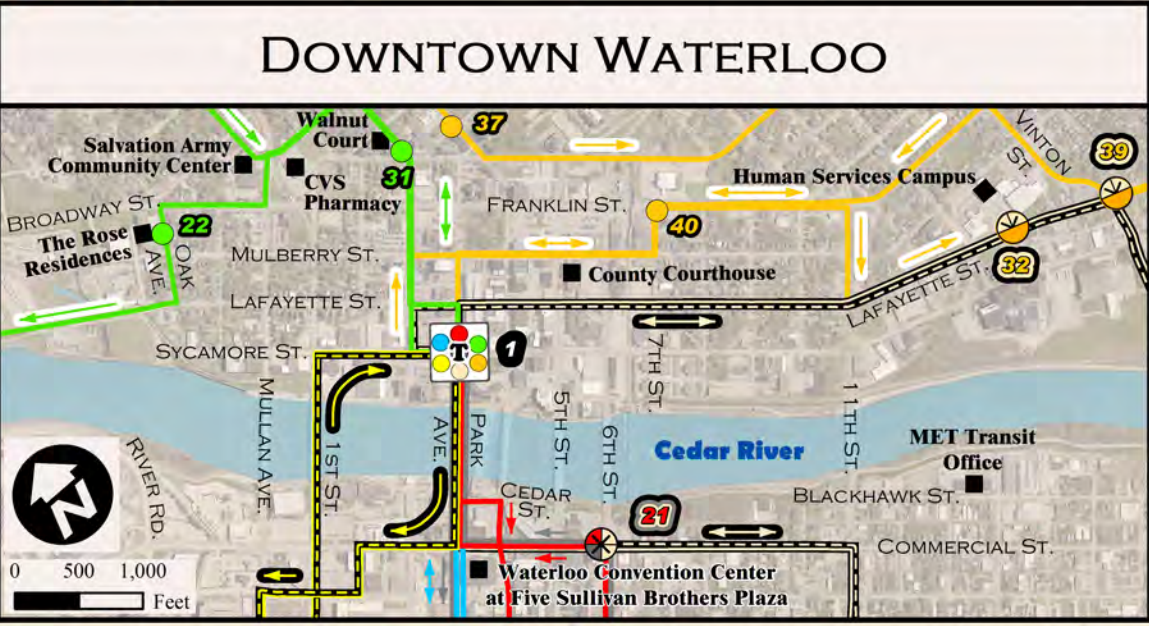
**Route 11  
Panther Shuttle**  
Runs Monday to Friday 7 a.m. to 5 p.m. during the school year. The route operates in the area immediately surrounding the UNI campus.  
Call MET or see your driver for schedule.  
or  
[www.mettransit.org/html/schedules.html](http://www.mettransit.org/html/schedules.html)

Stop ID	Stops	Route
2	Route 1 Stop	1 West Blue
22	Route 2 Stop	2 West Red
22	Route 3 Stop	3 East Green
32	Route 4 Stop	4 East Orange
47	Route 5W11 Stop	=5W11= Crossroads/West 11th Tan
49	Route 5L Stop	=5L= Crossroads/La Porte Rd. Tan
57	Route 6 Stop	6 Cedar Falls-UNI Yellow
58	Route 7 Stop	7 Cedar Falls-Rainbow Yellow
62	Route 8 Stop	8 West Loop Grey
67	Route 9 Stop	9 Cedar Falls Loop Purple
70	Two Routes Stop	
82	5,5L & Route 4 Stop	
57	6,7 & Route 8 Stop	
53	6,7 & Route 9 Stop	

Transfer Stops	Transfer Stops
1	Central Transfer
22	Transfer Stop
	Colors of Transferring Routes

**ROUTE 10 / HAWKEYE COMMUNITY COLLEGE**  
Runs Monday to Friday 7 a.m. to 4 p.m. during the school year. The route travels from UNI to Hawkeye Community College and Crossroads Mall throughout the day.  
Runs Monday to Friday 7 a.m. to 4 p.m. during the summer. The route travels from Hawkeye Community College to Crossroads Mall only.  
Call MET or see your driver for schedule.  
or  
[www.mettransit.org/html/schedules.html](http://www.mettransit.org/html/schedules.html)



**Fares  
Cash**

Regular Adult Fare	\$1.50
Seniors	\$0.75
Age 60 and Over (ID May Be Required)	\$0.75
Medicare and MET Card Holders (ID May Be Required)	\$0.75
Students (Valid Student ID May Be Required)	\$0.75
Children Under Age 6	FREE

**Tickets**

11 Ride Ticket	\$15.00
Buy 10 Rides and Get the 11th Free	

**Passes**

Adult 30 Day Pass	\$50.00
Discounted 30 Day Pass (Senior Citizen, Disabled, Student (ID Required))	\$45.00

**30 Day Passes** are valid for unlimited rides on fixed route services for 30 Days from first use. Passes are available for purchase from drivers or at the MET Transit offices located at 1515 Black Hawk Street, Waterloo. (319) 234-5713 - Information Phone (319) 234-5714 - Office Phone

**Please have your exact fare, ticket or 30 day pass ready when boarding. Fare box can issue a change card.**

**Transfers**

A transfer enables you to switch buses, to reach your destination, without having to pay additional fare. (Transfers may be used for one-way trips only, not for riding to a destination and using the transfer to return home) Good for up to one hour.

**Hours**

*Fixed Route Service hours:*

Monday-Friday	5:45 AM to 6:15 PM
Saturday	7:15 AM to 6:15 PM

**Holidays**

There is no service on New Years Day, Memorial Day, Independence Day, Labor Day, Thanksgiving Day or Christmas Day.

**Paratransit**

MET Paratransit is designed to provide transportation for people whose condition or disability prevents them from using MET Transit's fixed-route buses.

To request an application or get additional information about Paratransit service, please call MET at (319) 234-5714 during the following hours:  
Monday-Friday: 8:00 AM to 4:00 PM  
Saturday: 8:45 AM to 4:45 PM

You can also visit [www.mettransit.org](http://www.mettransit.org) and click on "Paratransit" for further information.

**MET Bus Routes on Google Maps**

MET Transit has partnered with Google Maps to provide their fixed route bus schedule on Google Maps. [maps.google.com](https://maps.google.com) or use the Google Maps app on your smart phone.

Now you can find directions in the same manner you may have used Google Maps before. You simply type in your start location (address or business name). Then click on the directions logo:

Type in your destination (address or business). Notice above the directions you can choose public transit:

Google Maps will give you directions using available bus routes. Note: Some bus routes may not run until tomorrow so check for AM or PM.

There are additional options also. You can choose when you leave or return by clicking the "Leave now" button.

Leave now  
 Depart at  
 Arrive by

Routes  
 Best route  
 Fewer transfers  
 Less walking

You can also click on the "Route options". You may want to choose "Less walking" during bad weather. Explore different options to choose the trip that works best for you.



**MET Transit Real-Time Bus Tracking**

A map is accessible via the web browser on any internet-connected device. Just click "Real-Time Map" in the MET Transit website's top menu bar, or visit the site directly at [mettransit.org/realtime](http://mettransit.org/realtime).

Once you go to the site, you'll see a list of all MET Transit bus routes.

Click on the route you wish to ride on and a map will appear showing the current bus location (updated every five seconds). Note: If you don't see a green (bus moving) or red (bus stopped) circle icon on the map then the route is currently inactive.

**Additional Route Information**

**5:15 West Special**  
Weekday riders on Routes 1, 2, 5/La Porte Rd., and 6 can transfer to a westbound special route departing Central Transfer at 5:15 p.m. to reach their final destination.

**5:45 East and West Special**  
Weekday riders on Routes 1, 2, 3, 4, and 5/West 11th, and 7 can transfer to an eastbound and westbound special route departing Central Transfer at 5:45 p.m. to reach their final destination. Note: No service to Crossroads Mall Area.


**Route 10 / Hawkeye Community College**

Call MET or see driver for schedule.  
Website: [www.hawkeyecollege.edu/students/services/bus-routes.aspx](http://www.hawkeyecollege.edu/students/services/bus-routes.aspx)

**Route 11 / UNI Panther Shuttle  
Route 12 / UNI Weekend SafeRide**

Call MET or see driver for schedule.  
Website: [www.uni.edu/studentorgs/nsg/sites/default/files/panther\\_shuttle\\_route.pdf](http://www.uni.edu/studentorgs/nsg/sites/default/files/panther_shuttle_route.pdf)

**Route Map and Schedules**



**WATERLOO - CEDAR FALLS METROPOLITAN TRANSIT AUTHORITY**

Route and Schedule Information  
(319) 234-5713 - Information Phone  
(319) 234-5714 - Office Phone  
[www.mettransit.org](http://www.mettransit.org)

Effective 9/1/2018

